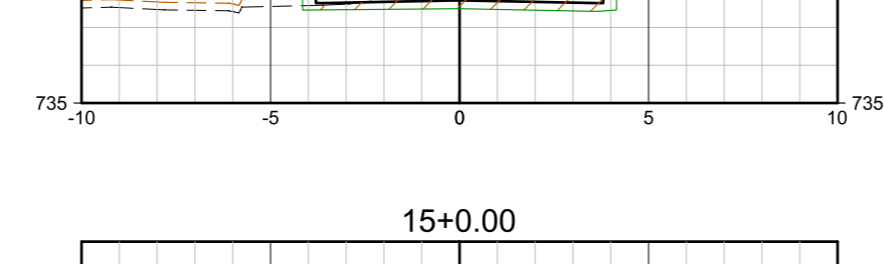
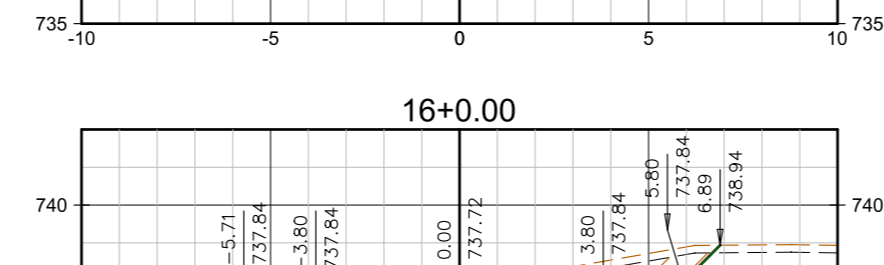
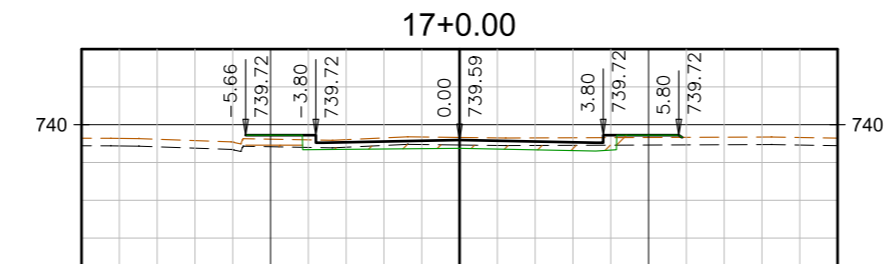
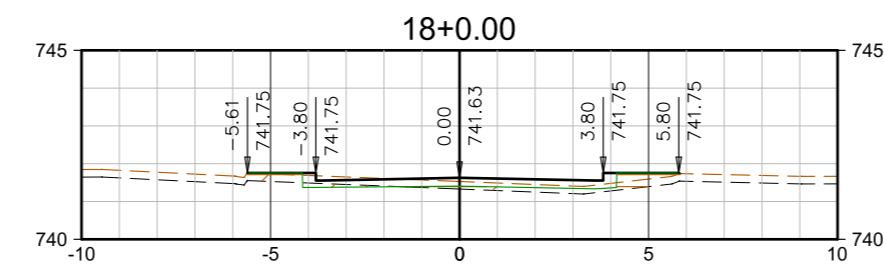
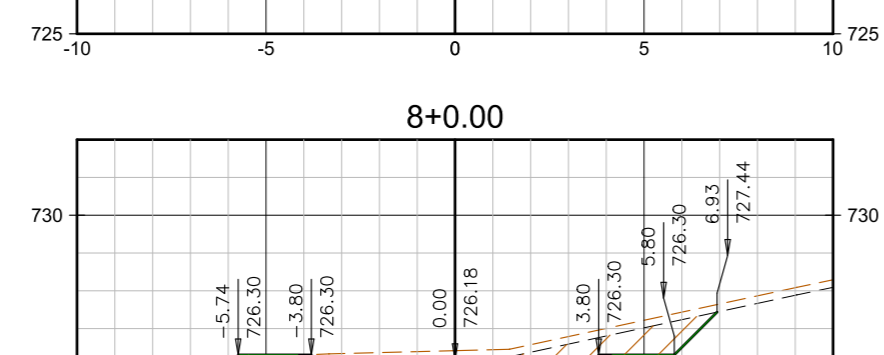
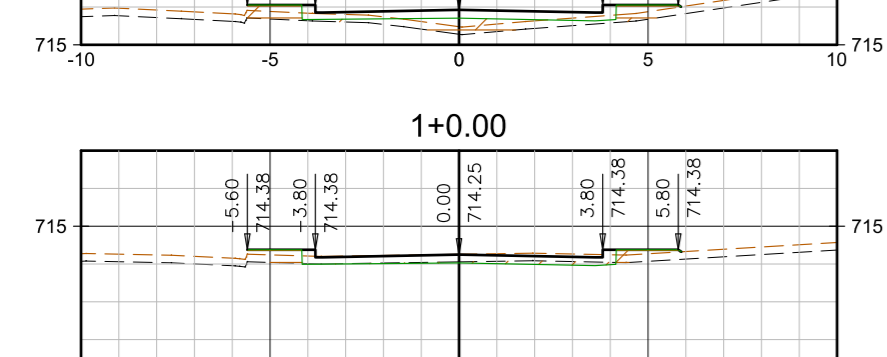
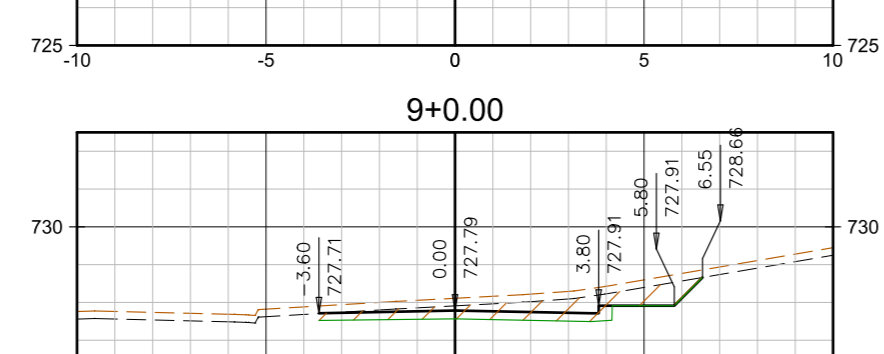
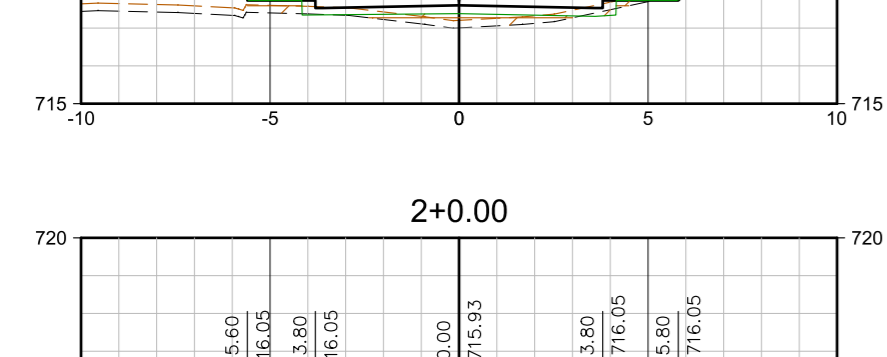
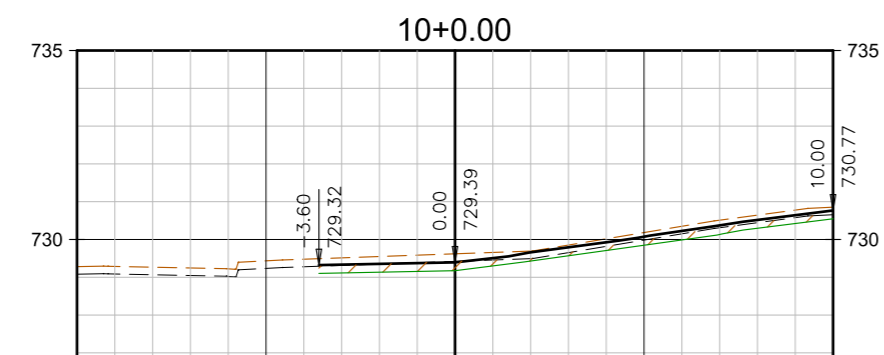
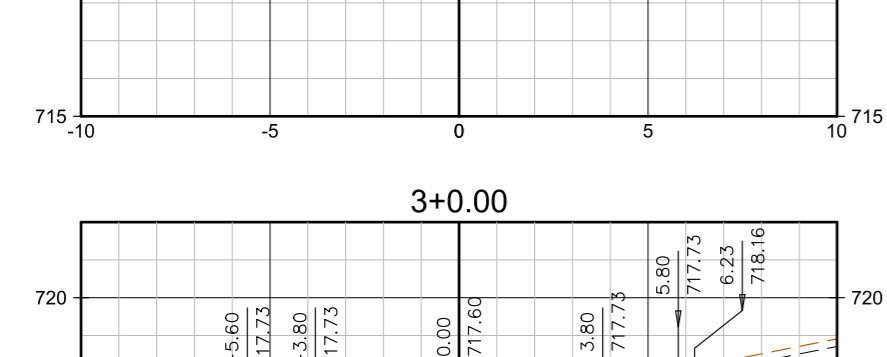
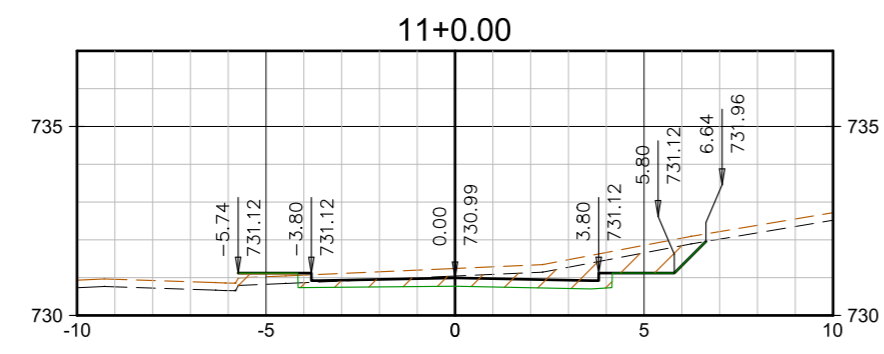
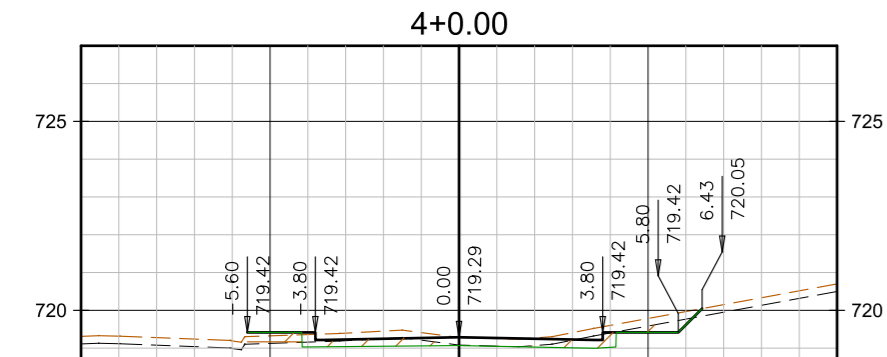
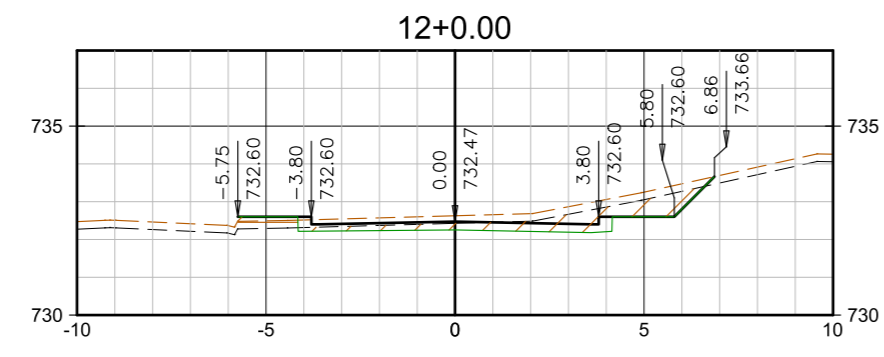
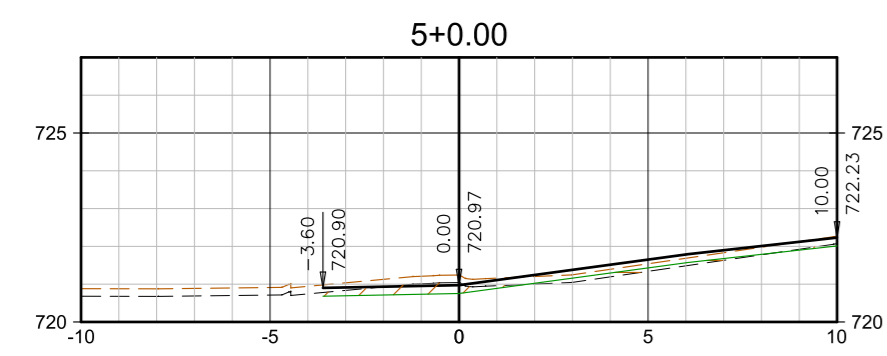
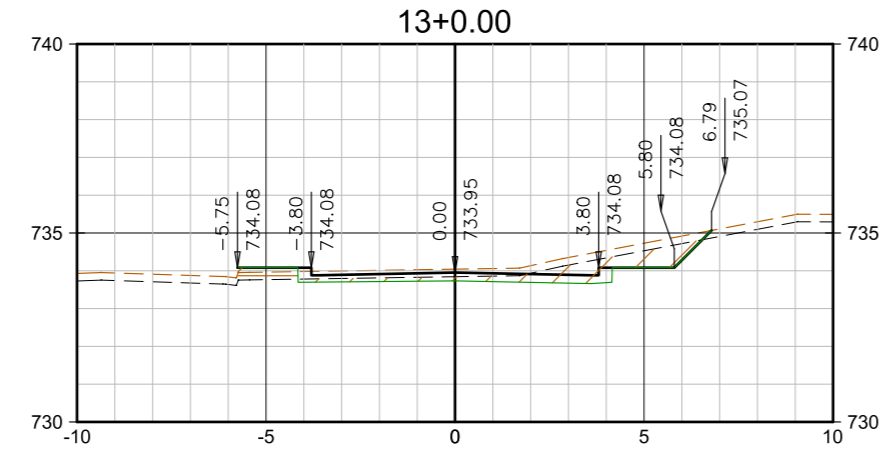
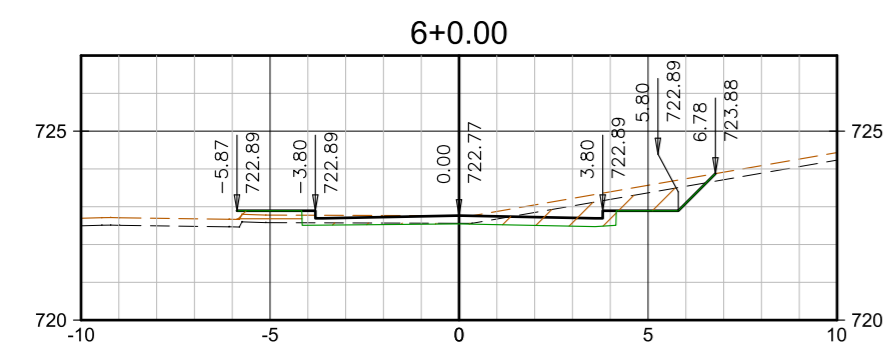
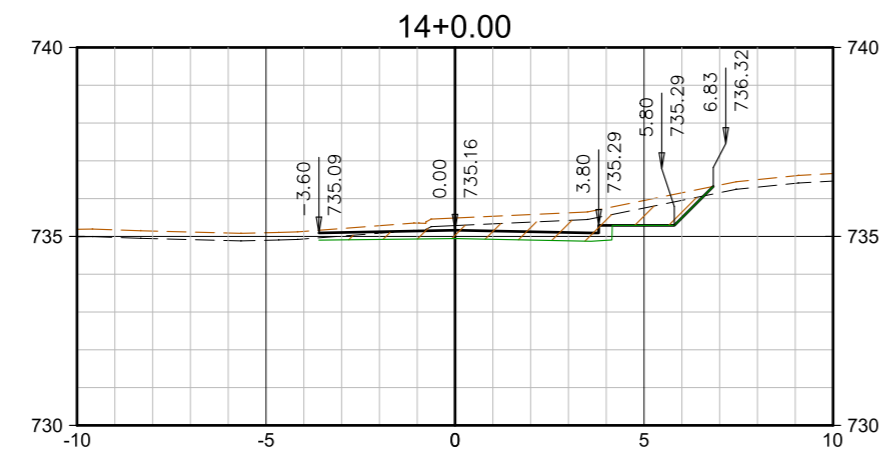
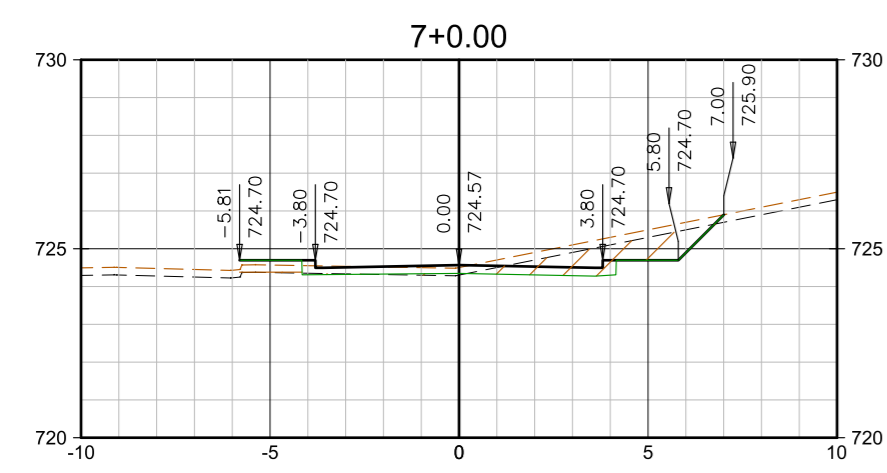


ALINHAMENTO AV. WILLIAN CESTARI 2

VOLUMES DE TERRAPLENAGEM



ESTACA	DIST.	ÁREA CORTE	ÁREA ATERRO	VOLUME CORTE	VOLUME ATERRO	VOLUME CORTE ACUMULADO	VOLUME ATERRO ACUMULADO
0+0.00	0.00	0.00	0.00	0.00	0.00	0.00	0.00
1+0.00	20.00	0.53	0.81	5.31	6.15	5.31	6.15
2+0.00	20.00	0.01	2.34	5.40	29.58	10.72	35.73
3+0.00	20.00	0.47	1.63	4.80	39.77	15.52	75.49
4+0.00	20.00	1.97	0.28	24.40	18.91	39.92	94.40
5+0.00	20.00	0.96	0.63	29.32	8.87	69.23	103.27
6+0.00	20.00	3.28	0.35	42.43	9.80	111.67	113.07
7+0.00	20.00	3.76	0.41	70.38	7.64	182.05	120.72
8+0.00	20.00	5.53	0.20	92.89	6.11	274.93	126.82
9+0.00	20.00	4.62	0.00	101.57	1.97	376.50	128.79
10+0.00	20.00	2.16	0.00	87.86	0.00	444.36	128.79
11+0.00	20.00	4.56	0.27	67.16	2.71	511.53	131.50
12+0.00	20.00	3.70	0.31	82.59	5.83	594.11	137.33
13+0.00	20.00	3.33	0.32	70.30	6.36	664.41	143.69
14+0.00	20.00	4.20	0.03	75.27	3.49	739.68	147.18
15+0.00	20.00	8.34	0.28	125.42	3.09	865.10	150.27
16+0.00	20.00	5.89	0.27	142.28	5.57	1007.38	155.84
17+0.00	20.00	1.00	0.53	68.85	8.04	1076.23	163.88
18+0.00	20.00	0.29	1.03	12.84	15.65	1089.07	179.53
18+15.81	15.81	0.00	0.00	2.26	8.17	1091.33	187.70

ESTACA	DIST.	ÁREA CORTE	ÁREA ATERRO	VOLUME CORTE	VOLUME ATERRO	VOLUME CORTE ACUMULADO	VOLUME ATERRO ACUMULADO	
0+0.00	0.00	0.13	0.04	0.00	0.00	0.00	0.00	
1+0.00	20.00	0.00	1.91	1.31	19.49	1.31	19.49	
2+0.00	20.00	0.08	1.25	0.82	31.60	2.13	51.10	
3+0.00	20.00	0.01	1.66	0.85	29.13	2.98	80.23	
4+0.00	20.00	0.00	2.31	0.06	39.67	3.04	119.89	
5+0.00	20.00	0.00	3.66	0.00	59.69	3.04	179.58	
6+0.00	20.00	0.00	2.56	0.00	62.20	3.04	241.78	
7+0.00	20.00	0.01	2.15	0.07	47.12	3.12	288.90	
8+0.00	20.00	0.01	1.60	0.19	37.53	3.30	326.43	
9+0.00	20.00	0.01	0.78	0.19	23.77	3.49	350.19	
10+0.00	20.00	0.28	0.36	2.88	11.39	6.37	361.58	
11+0.00	20.00	0.39	0.17	3.00	1.76	2.56	8.13	364.14
11+18.93	30.54	0.47	0.48	9.97	12.66	18.10	376.80	
12+0.00	1.07	0.58	0.35	0.56	0.45	18.67	377.25	
12+10.00	10.00	0.63	0.42	5.98	3.74	24.64	380.99	
13+0.00	10.00	0.77	0.45	6.98	4.30	31.62	385.29	
14+0.00	20.00	0.01	1.45	7.84	18.96	39.45	404.25	
15+0.00	20.00	0.01	1.70	0.21	31.47	39.66	435.72	
16+0.00	20.00	0.03	1.70	0.34	34.00	40.00	469.72	
16+10.00	10.00	0.03	2.01	0.27	17.80	40.27	487.52	
17+0.00	10.00	0.02	2.13	0.22	19.92	40.49	507.44	
18+0.00	20.00	0.02	1.74	0.36	38.39	40.85	545.83	
19+0.00	20.00	0.00	2.19	0.24	39.38	41.09	585.21	
20+0.00	20.00	0.00	1.70	0.04	38.93	41.13	624.15	
21+0.00	20.00	0.34	0.72	3.35	24.18	44.48	648.33	
22+0.00	20.00	1.30	0.15	16.33	8.69	60.81	657.02	
23+0.00	20.00	0.55	0.28	18.50	4.29	79.31	661.31	
24+0.00	20.00	0.65	0.23	12.01	5.12	91.32	666.43	
25+0.00	20.00	0.26	2.54	9.03	27.68	100.35	694.11	
26+0.00	20.00	0.00	4.64	2.57	71.83	102.92	765.94	
27+0.00	20.00	0.03	2.16	0.27	67.96	103.20	833.90	
28+0.00	20.00	0.00	3.33	0.27	54.85	103.47	888.74	
29+0.00	20.00	0.17	3.16	1.67	64.93	105.14	953.68	
30+0.00	20.00	0.22	2.30	3.83	54.66	108.97	1008.34	
31+0.00	20.00	0.00	4.32	2.16	66.21	111.13	1074.55	
32+0.00	20.00	0.07	2.74	0.88	70.60	111.81	1145.16	
33+0.00	20.00	0.16	2.00	2.31	47.36	114.11	1192.52	
34+0.00	20.00	0.00	3.25	1.63	52.49	115.74	1245.01	
35+0.00	20.00	0.76	0.90	7.55	41.54	123.29	1286.55	
36+0.00	20.00	1.69	0.60	24.49	15.01	147.78	1301.56	
37+0.00	20.00	0.96	0.76	26.54	13.59	174.32	1315.15	
38+0.00	20.00	0.99	0.80	19.54	15.59	193.87	1330.73	
39+0.00	20.00	1.04	0.69	20.30	14.88	214.17	1345.62	
40+0.00	20.00	1.50	0.66	26.30	13.52	240.47	1359.13	
41+0.00	20.00	0.79	1.01	23.88	16.76	264.34	1375.89	
41+17.55	17.55	2.78	0.51	31.35	13.38	295.69	1389.27	

				PROJETISTA:				ARTICULAÇÃO				CLIENTE:							
												PREFEITURA MUNICIPAL DE MONTE ALTO							
												TÍTULO: PROJETO GEOMÉTRICO E PAVIMENTAÇÃO							
												EMPREENDIMENTO: PAVIMENTAÇÃO DA AVENIDA WILLIAN CESTARI - MONTE ALTO - SP							
												ASSUNTO: SEÇÕES TRANSVERSAIS E TABELA DE VOLUMES							
												ESCALA: H 1:1000		ARQUIVO: AV WILLIAN CESTARI TERRAPLENAGEM SEÇÕES-REV1.dwg		FOLHA: 08		REVISÃO: 1	
REVISÕES				DOCUMENTOS DE REFERÊNCIA				RESP. TEC. JAIR DURAN				CREA: 060 140 946 0							
1 VOLUME - AV WILLIAN CESTARI 4				16/11/17				ELAB. LUIS MIGUEL				16/11/17							
0 INICIAL				22/06/17				DES.											
Nº DISCRIMINAÇÃO				DATA				VERIF.											